
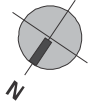


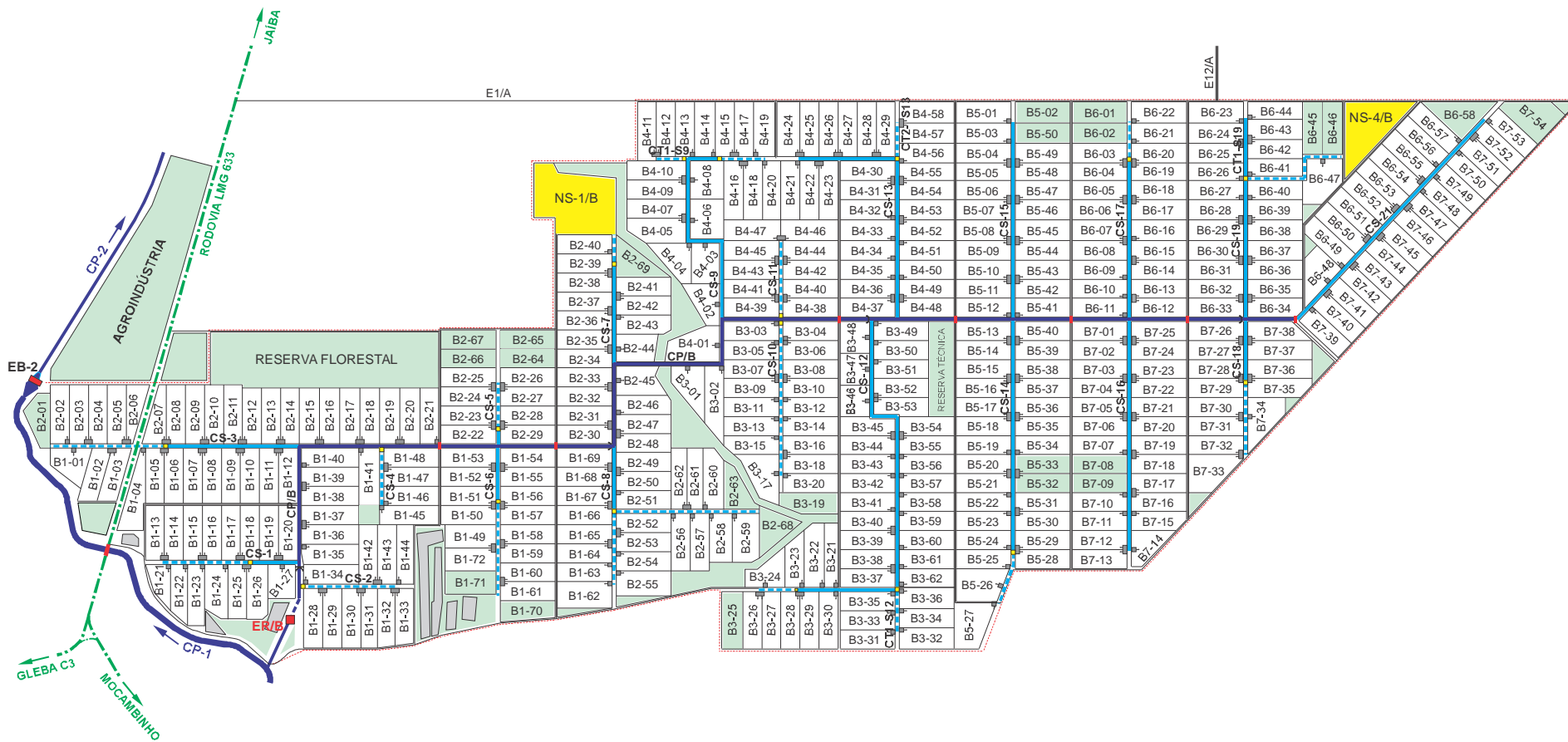
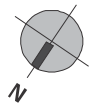
PERÍMETRO DE IRRIGAÇÃO JAÍBA - ETAPA I

GLEBA A - LAYOUT PARCELAR



PERÍMETRO DE IRRIGAÇÃO JAÍBA - ETAPA I

GLEBA B - LAYOUT PARCELAR



PERÍMETRO DE IRRIGAÇÃO JAÍBA - ETAPA I

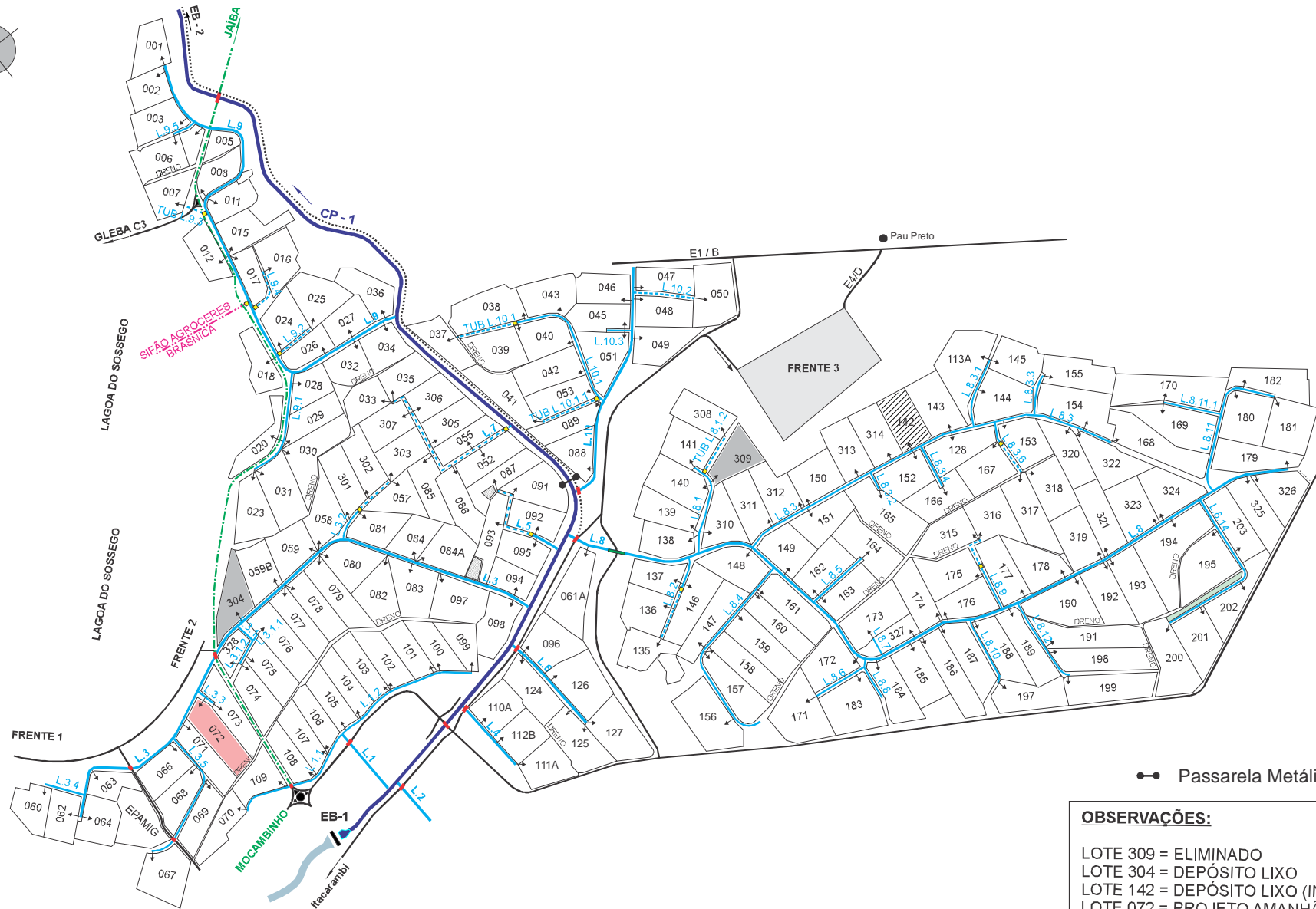
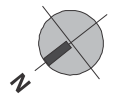
GLEBA C3 - LAYOUT PARCELAR



AEROPORTO DE MOCAMBINHO:	
Extensão: 1.500 m	
Coordenadas UTM (Universal Transversa de Mercator):	
X =	609.711,968
Y =	8.331.141,209
Coordenadas Geográficas:	
Latitude:	S 15°05'36"
Longitude:	WO 43°58'46"

PERÍMETRO DE IRRIGAÇÃO JAÍBA - ETAPA I

GLEBA D - LAYOUT PARCELAR



OBSERVAÇÕES:

- LOTE 309 = ELIMINADO
- LOTE 304 = DEPÓSITO LIXO
- LOTE 142 = DEPÓSITO LIXO (INVADIDO)
- LOTE 072 = PROJETO AMANHÃ

